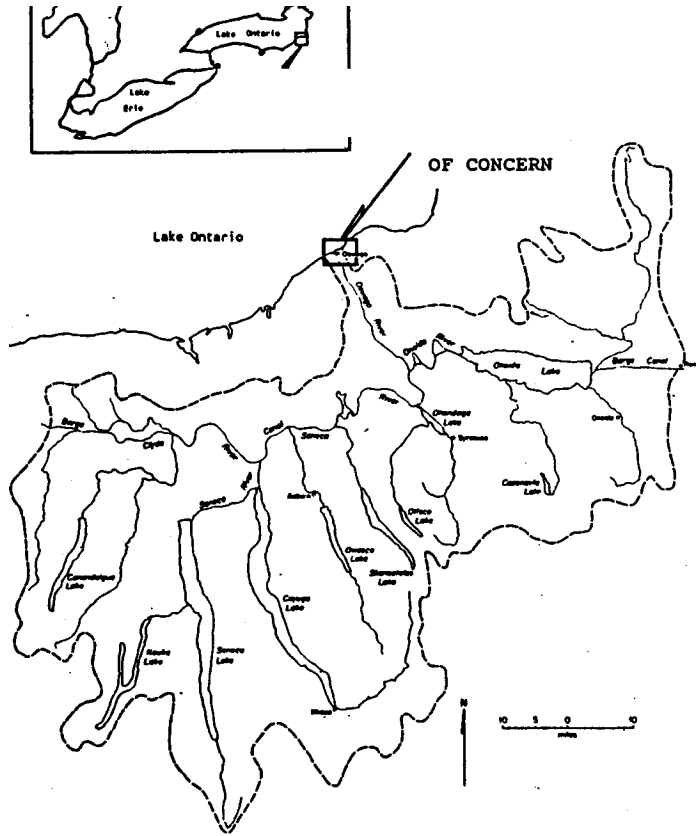
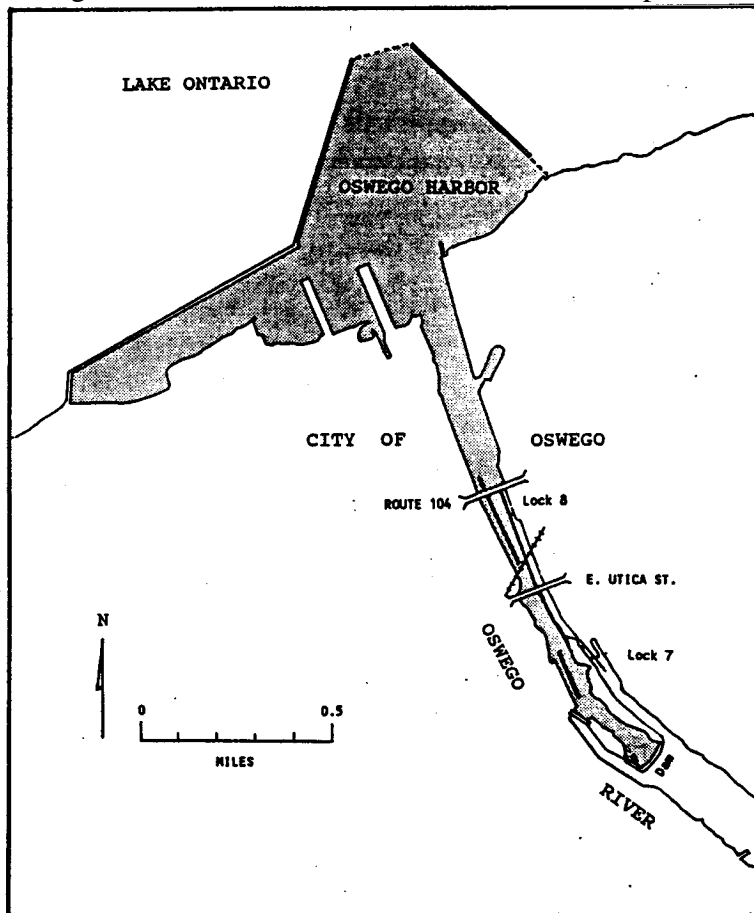


Oswego Harbor Maps

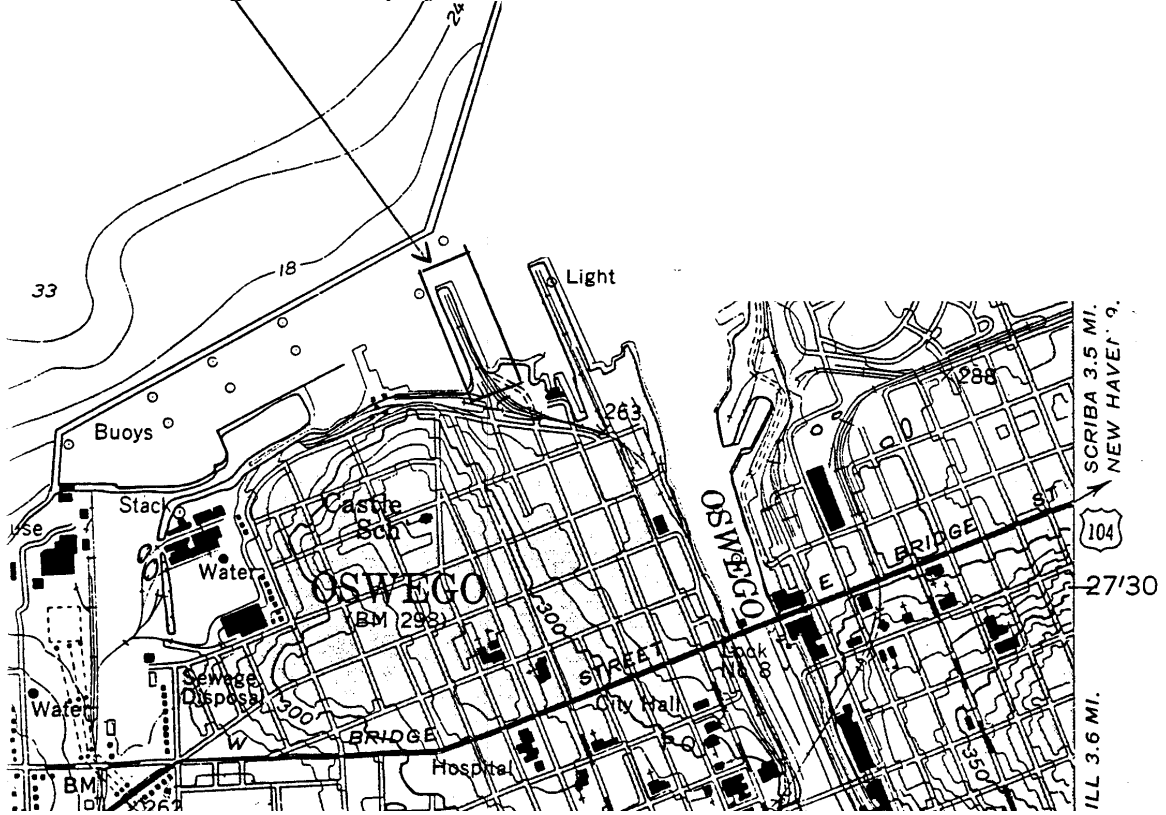
Area of concern in relation to the Great Lakes and the Oswego River watershed.



Oswego Harbor and River. Coal Trestle is second pier from left.



Arrow and rectangle indicate project area.



Aerial photo of project area. New marina to be on upper side of the Coal Trestle pier, just below

